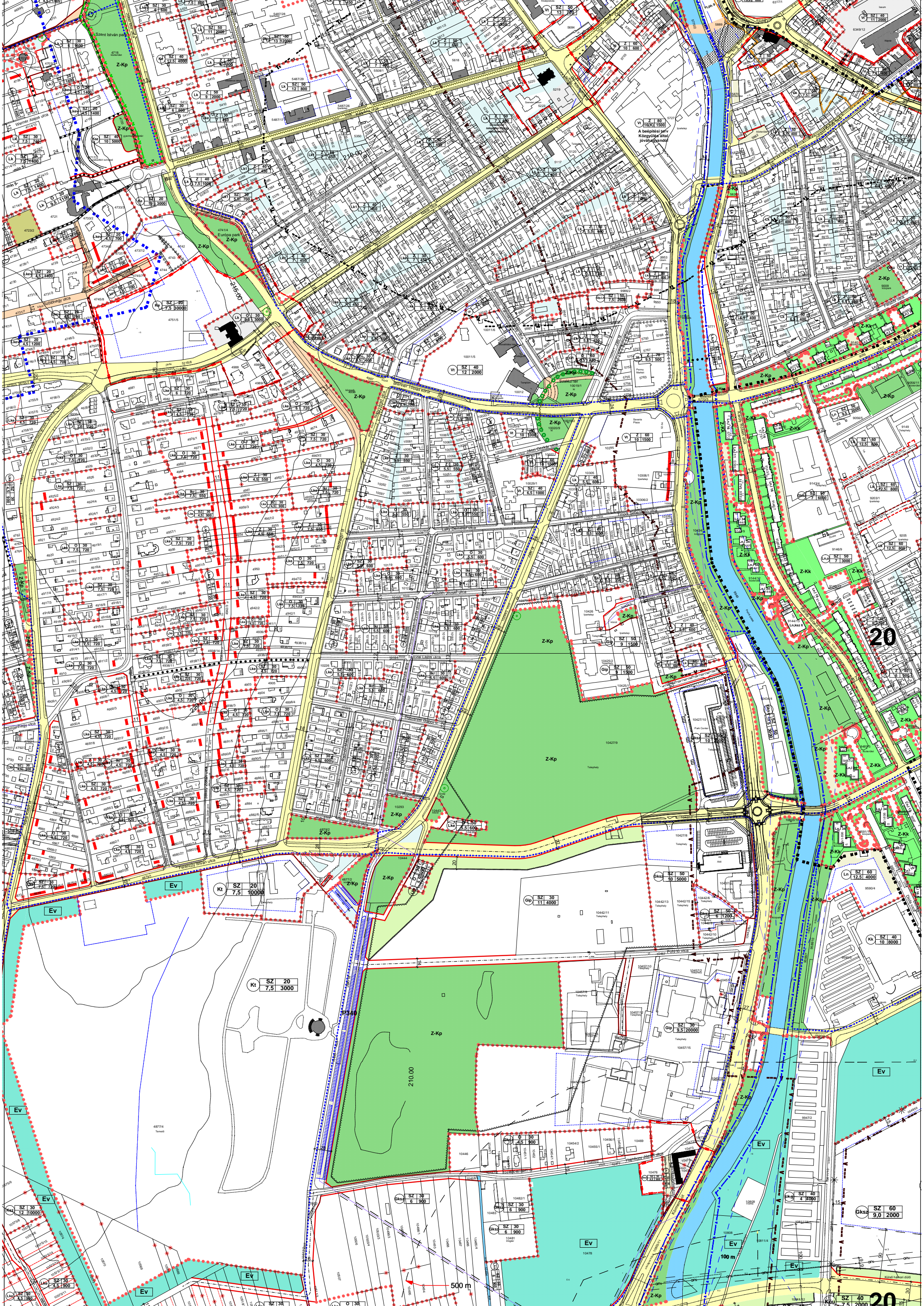
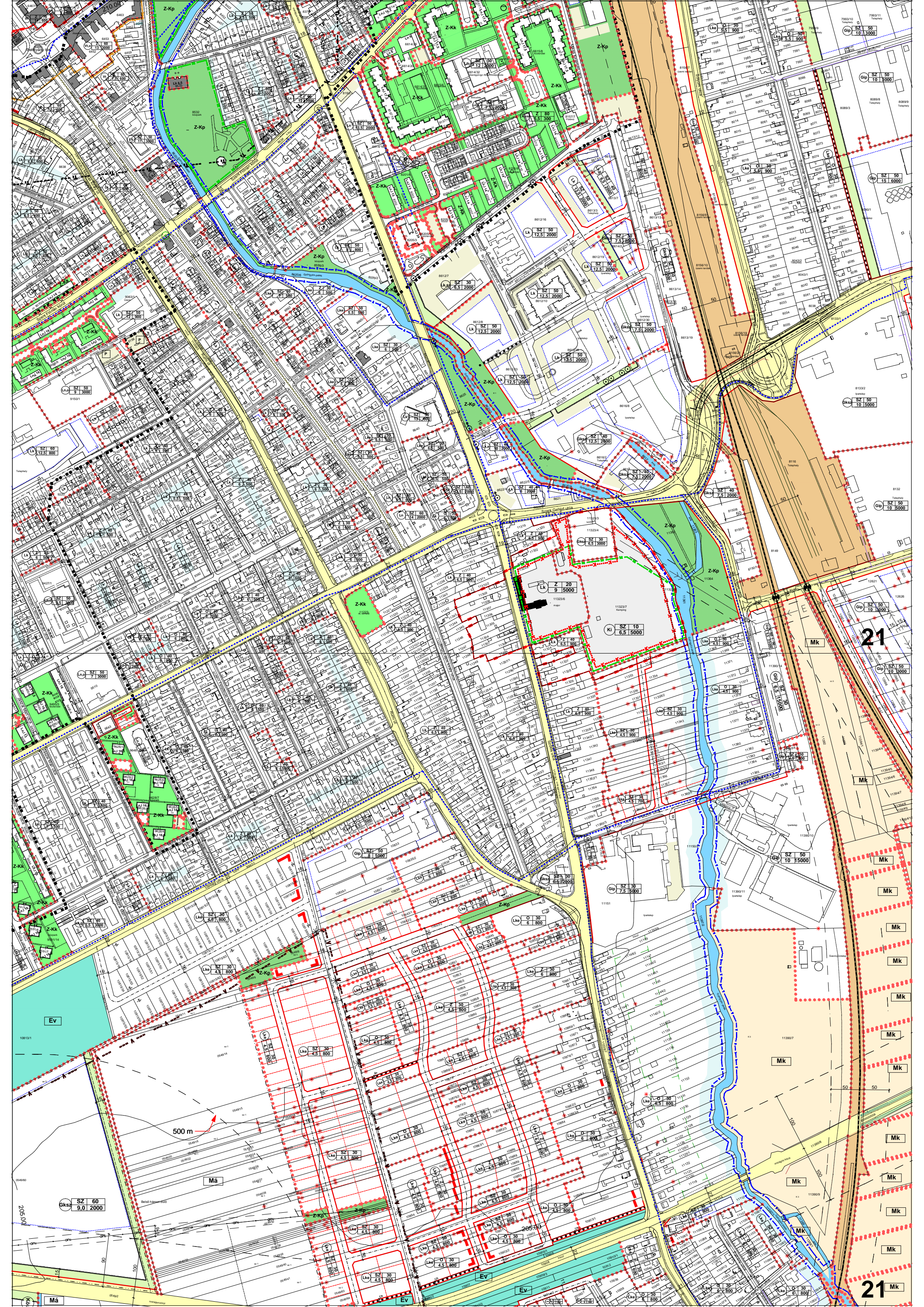
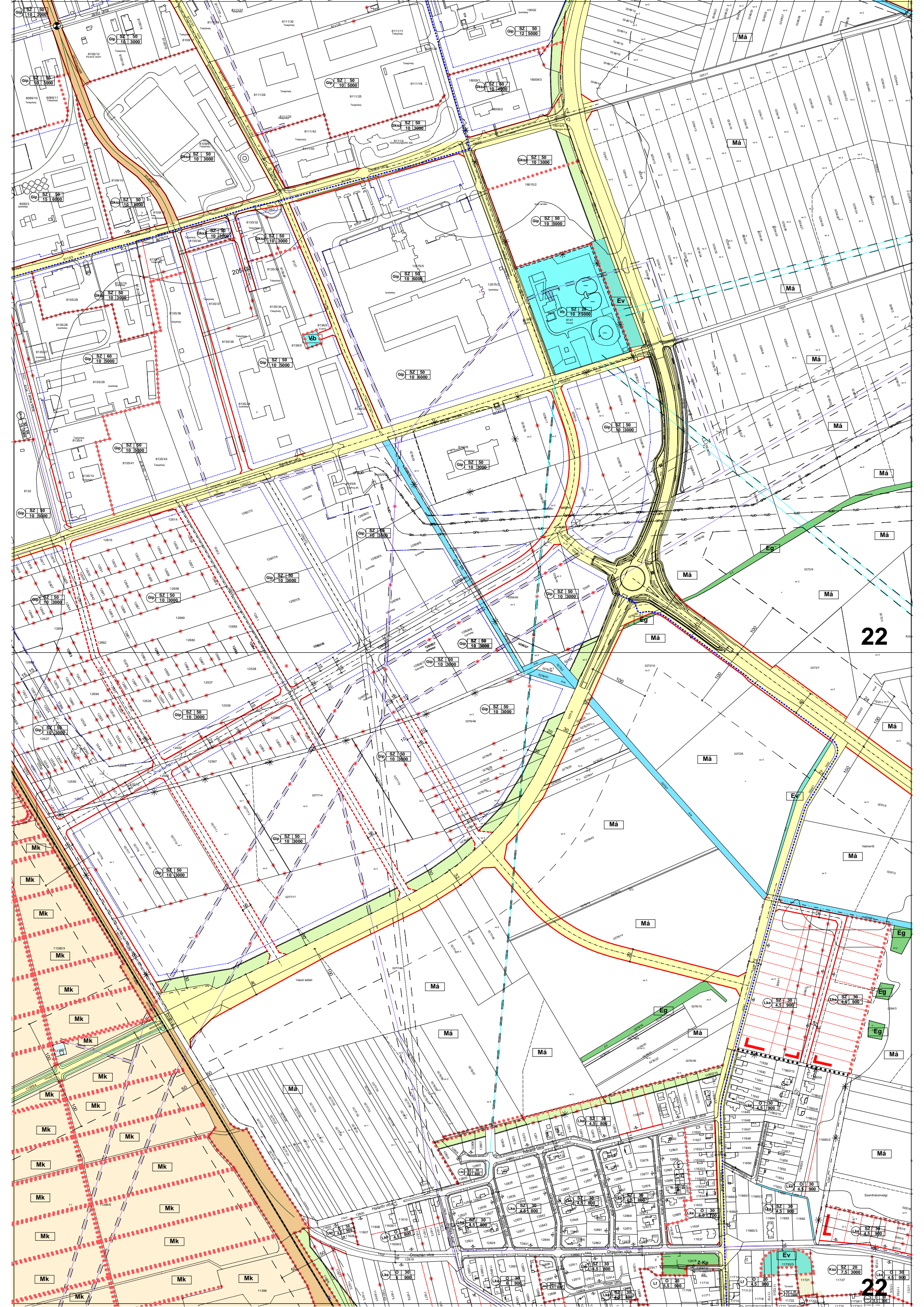


20

20

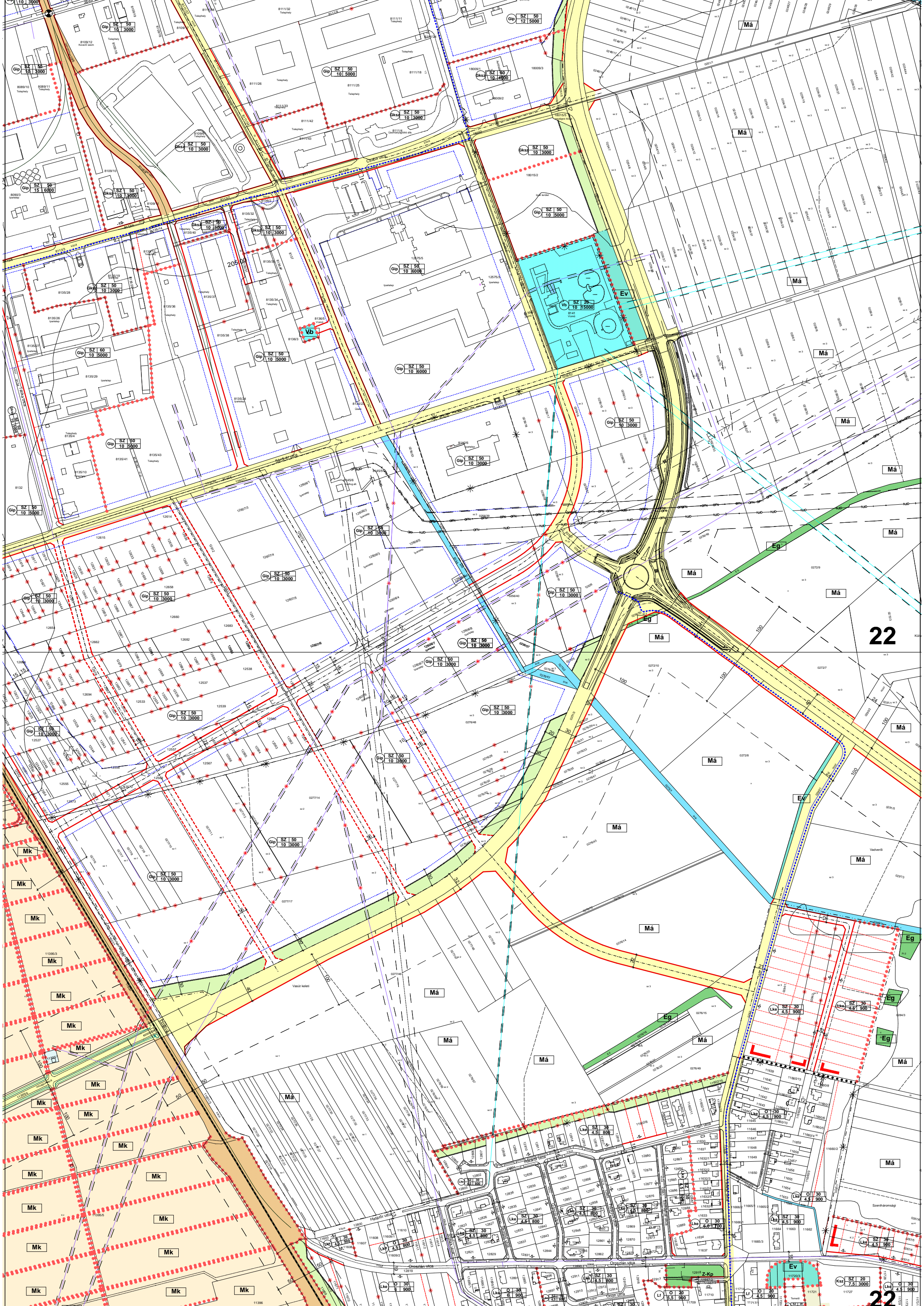


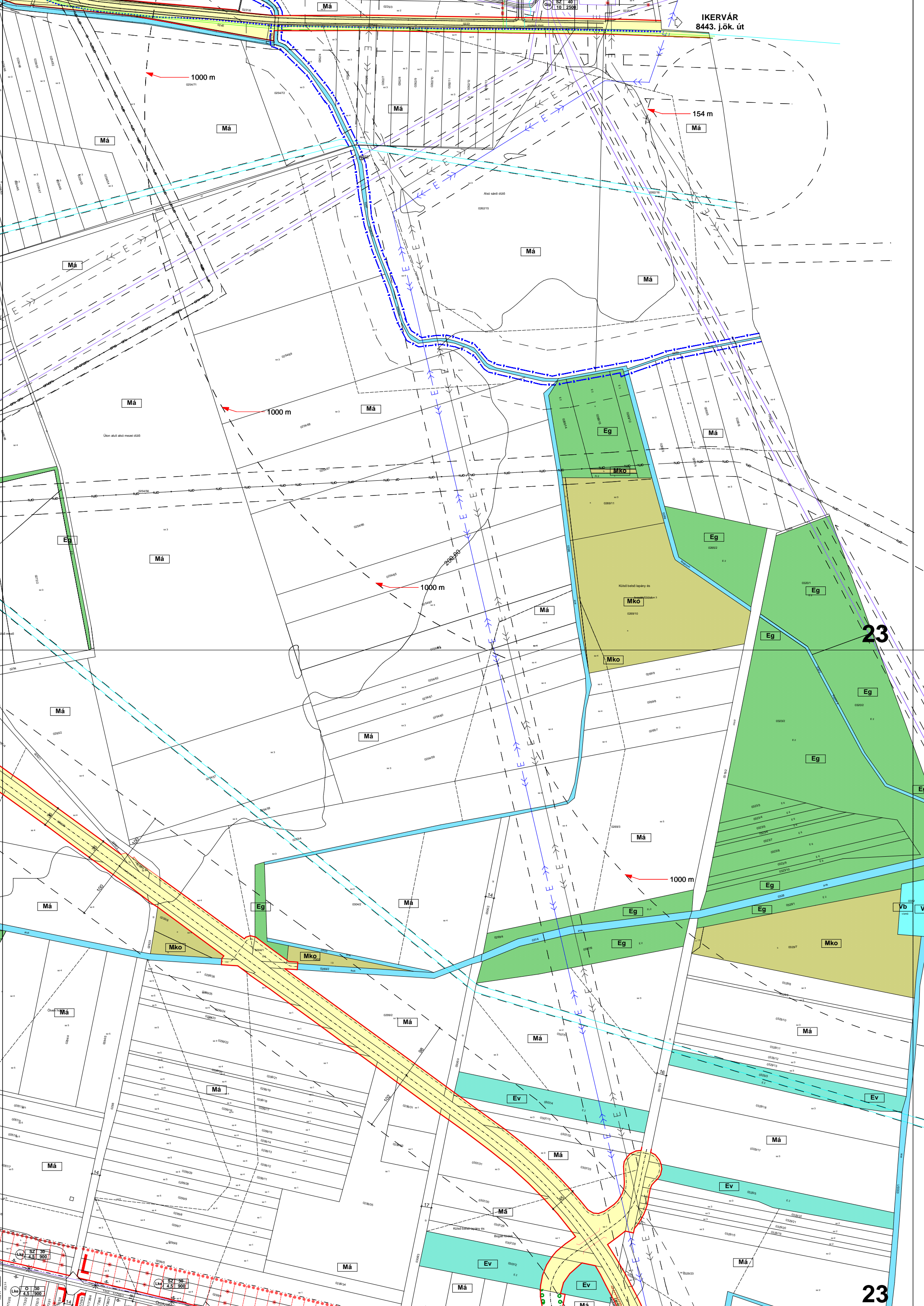




22

22

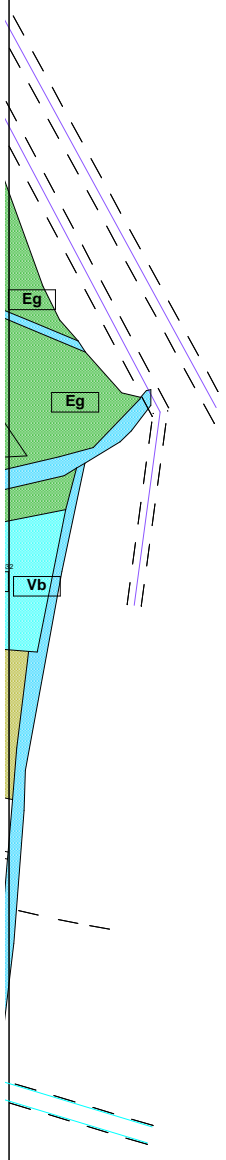




23

23

SZ 36
4.5 900
SZ 36
4.5 900
SZ 36
4.5 900
SZ 36
4.5 900



255.00

250.00

245.00

245.00

245.00

240.00

PORNÓAPÁTI (A)
8713. j. ök. út

Má

Má

25

Év

Má

Má

Eg

Má

Eg

Eg

Má

25

1000 m

235.00

Év

235.00

Má

Eg

Má

Eg

Eg

Má

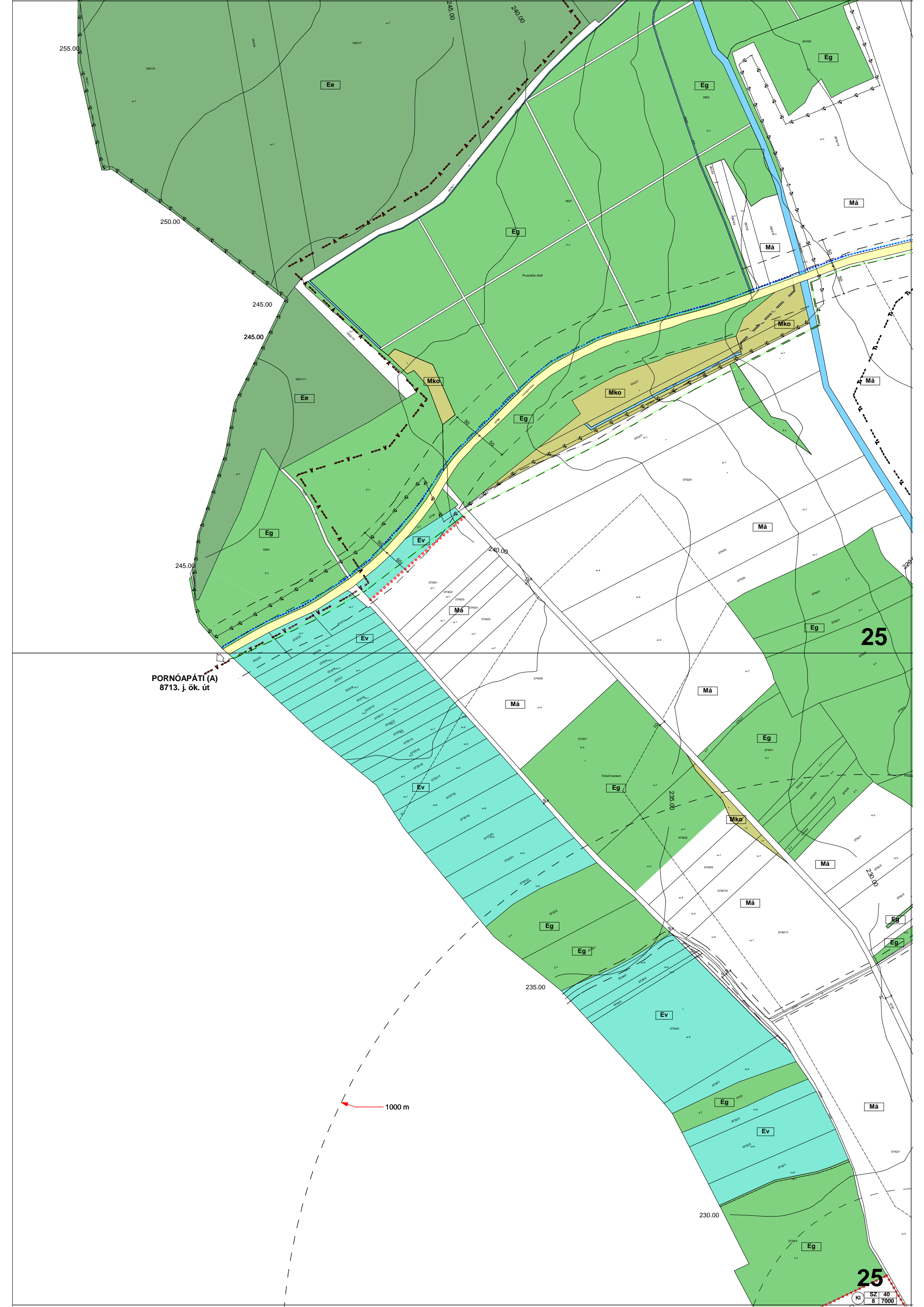
25

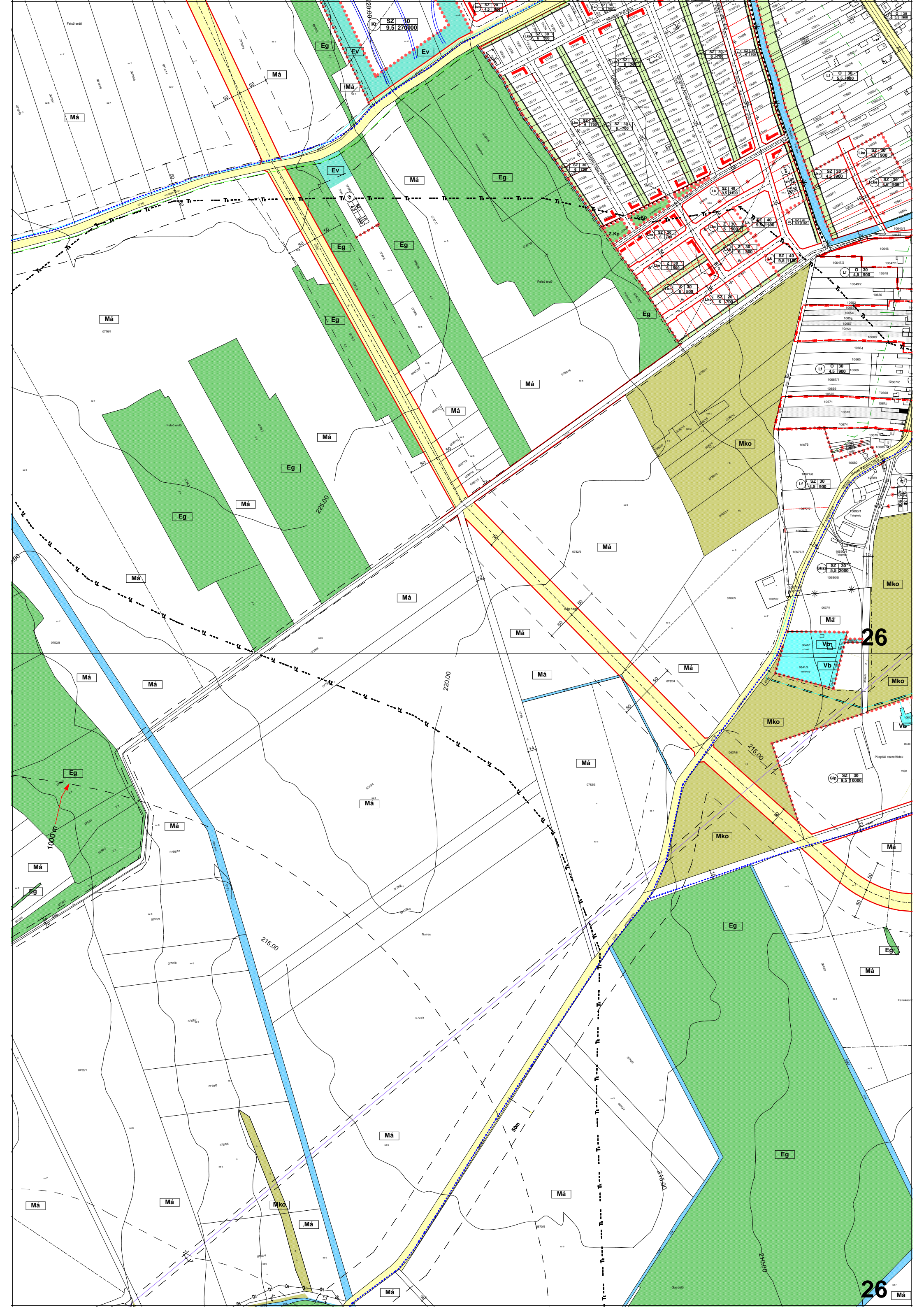
230.00

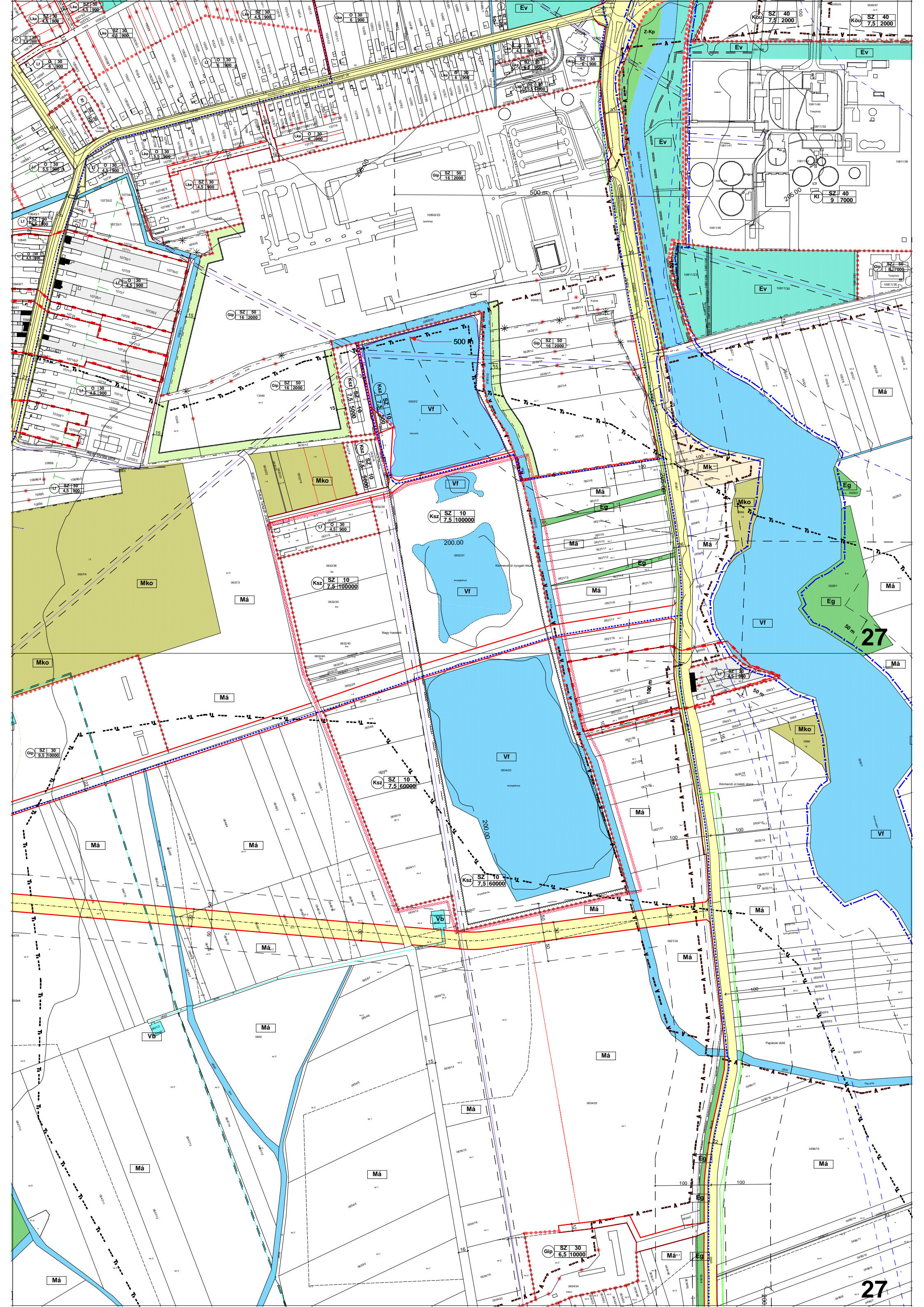
Eg

25

SZ 40
8 7000

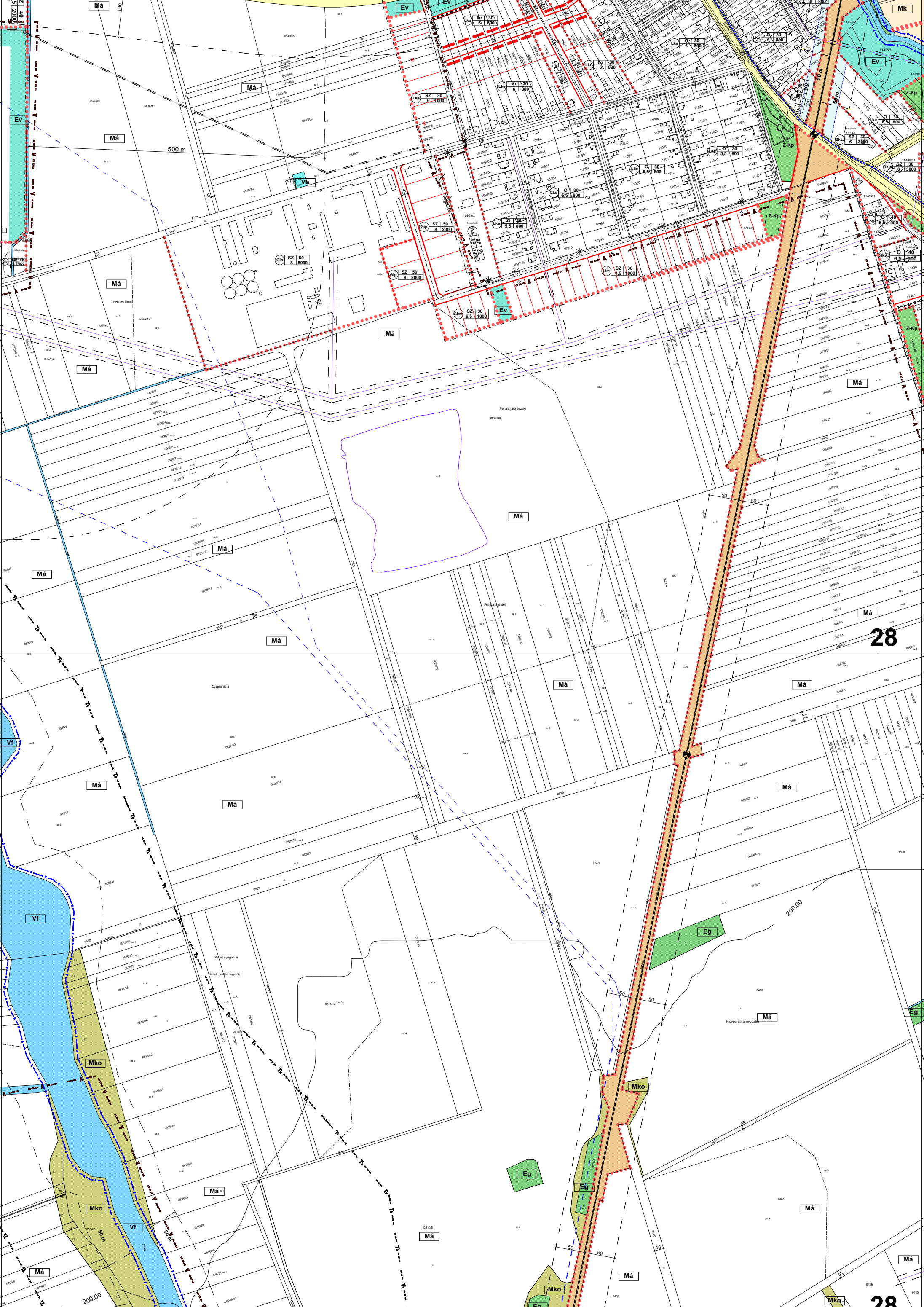


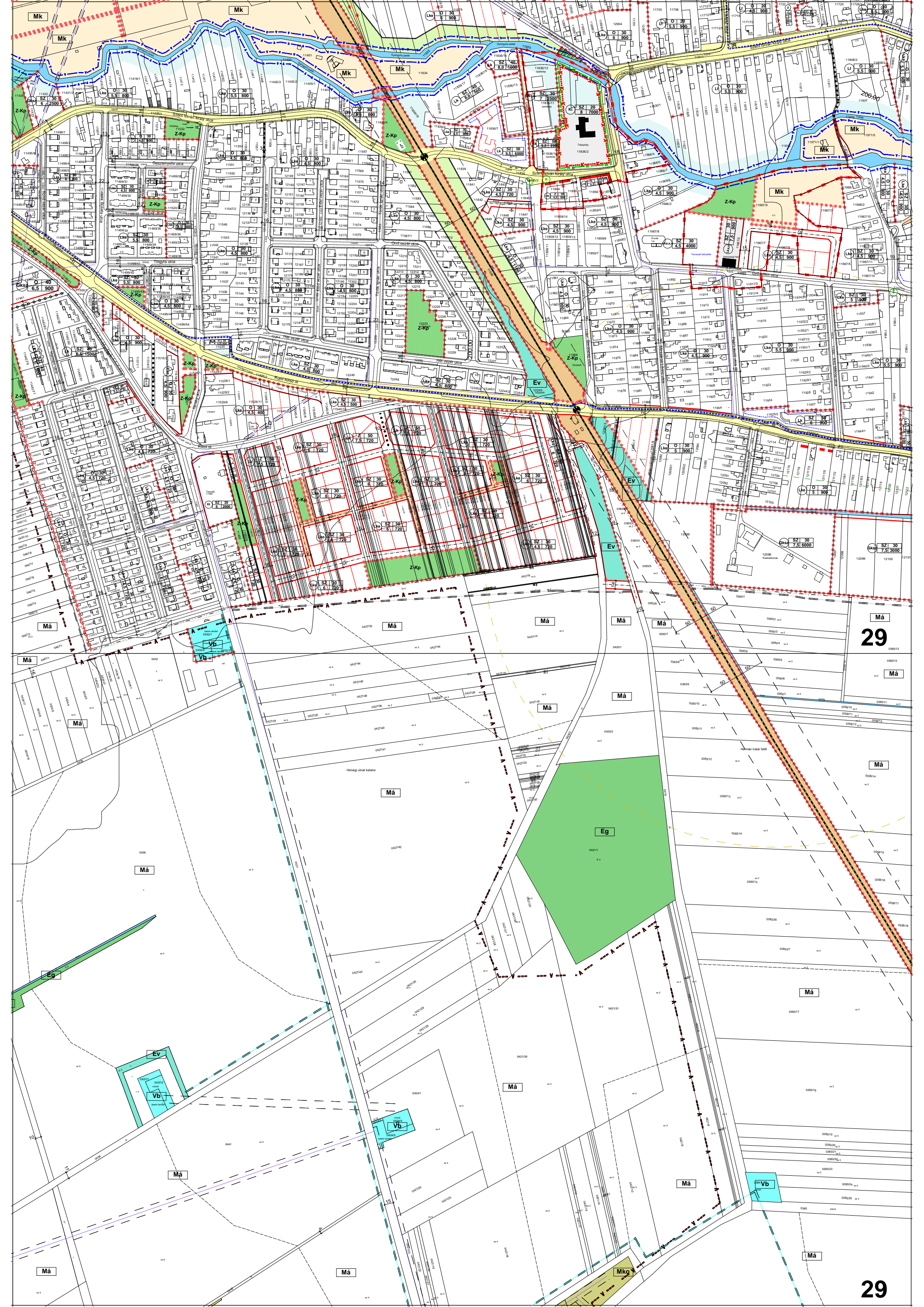




27

27







Táplánszentkereszt felé gyalog+kerékpár

Táplánszentkereszt felé

KÁM
87.sz. II. rendű főút

30

30

KI SZ 40
8 7000

225.00

Eg

Eg

Eg

Eg

31

220.00

Eg

Kiképzés alja 0,00
Eg

Eg

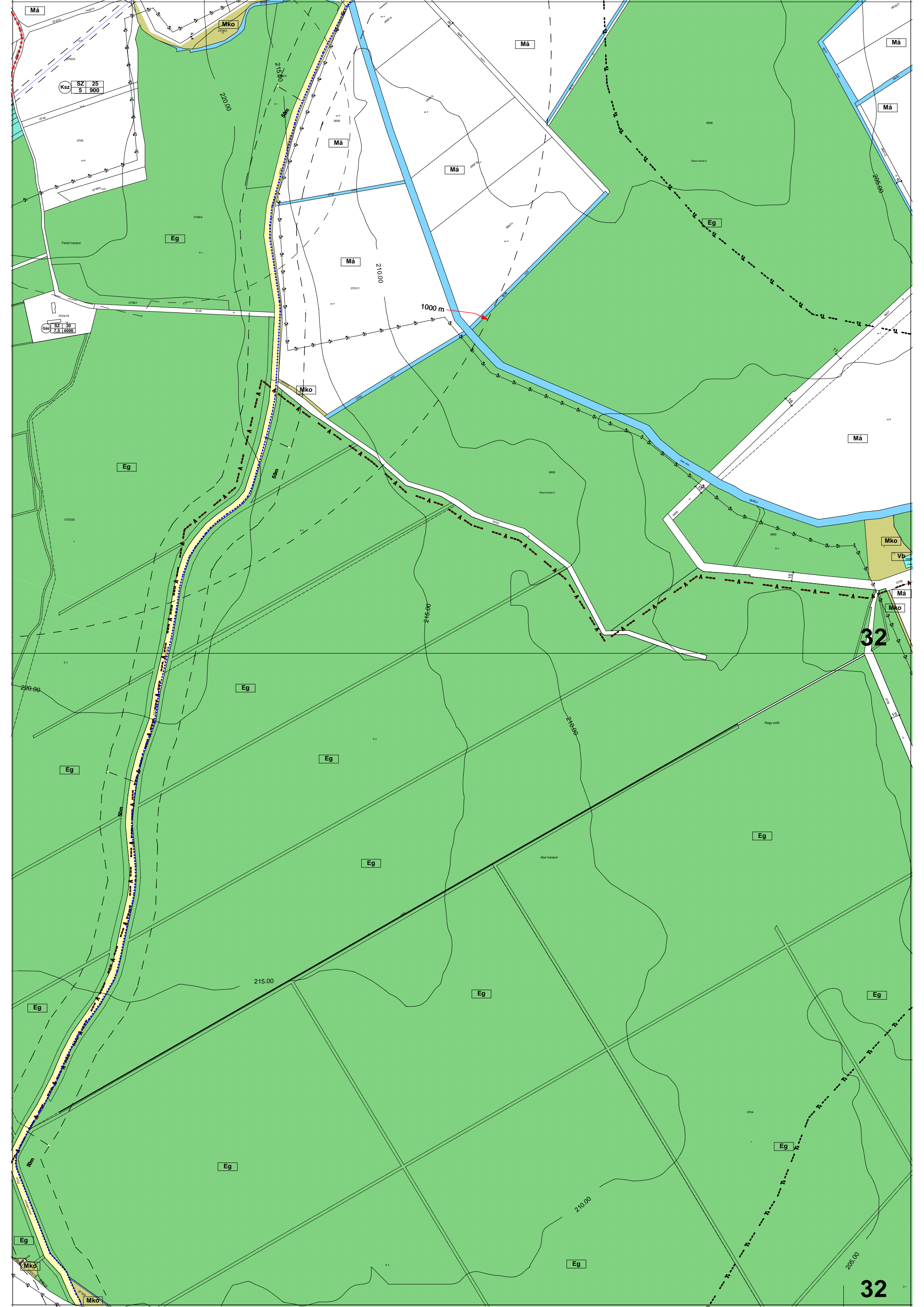
Eg

215.00

Eg

1000 m

31



Ksz SZ 25
5 900

Glsz SZ 20
7.5 14000

32

32

Má

Mko

Má

Má

Má

Eg

Má

Má

Eg

Má

Má

Eg

Mko

Mko

Vp

Má

Mko

Eg

Eg

Eg

Eg

Eg

Eg

Eg

Eg

Mko

Mko

Eg

Eg

Eg

220.00

215.00

210.00

1000 m

50m

215.00

220.00

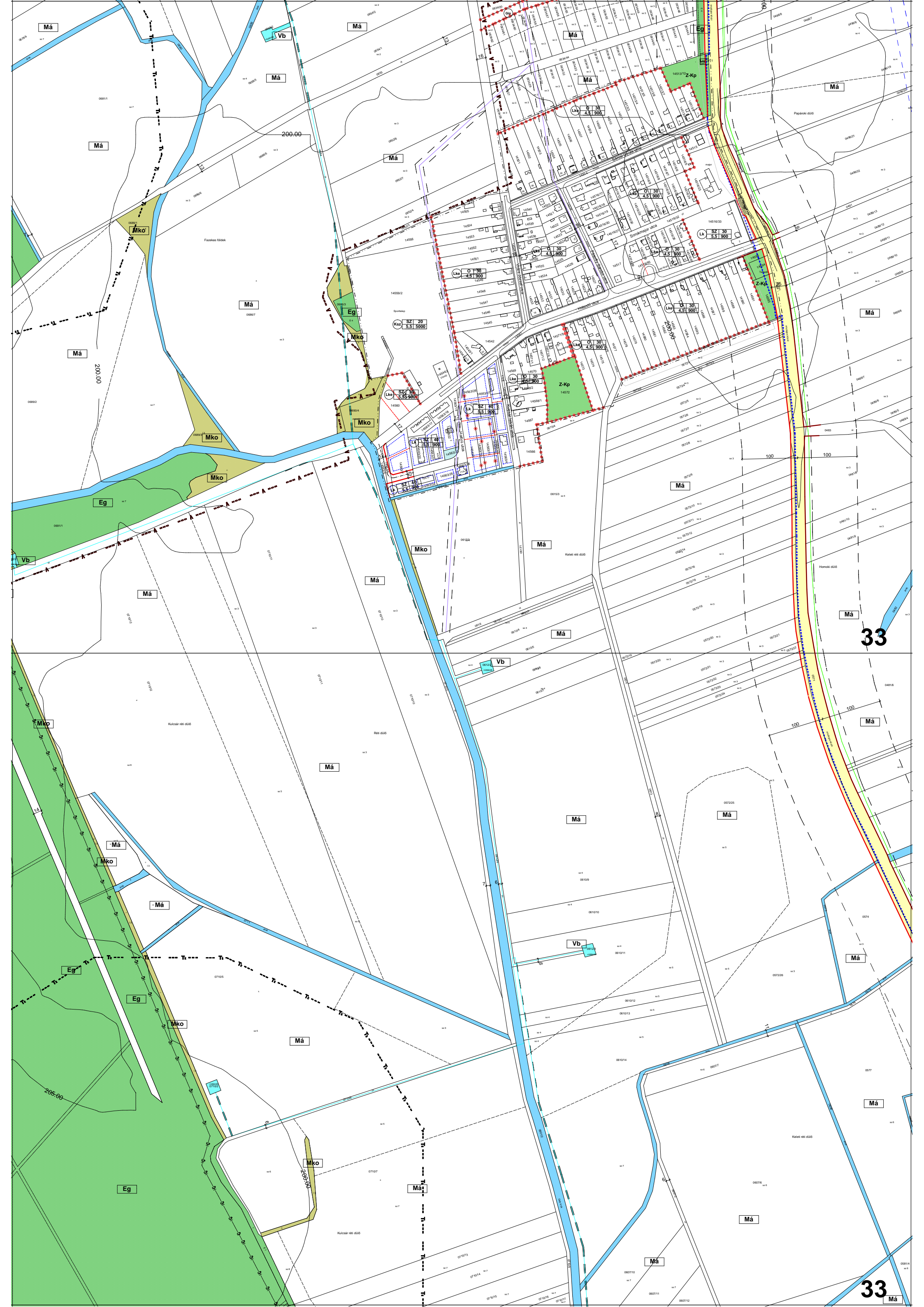
50m

215.00

210.00

205.00

15



33

33

Má

Vb

Má

Má

Eg

Má

Má

Má

Má

Z-Kp

Mko

Má

Eg

Mko

Má

Lko

SZ

20

5,5

5000

Lk

0 30

4,5

900

Lk

0 30

4,5

900

Lk

0 30

4,5

900

Lk

0 30

4,5

900

Lk

0 30

4,5

900

Lk

0 30

4,5

900

Lk

0 30

4,5

900

Lk

0 30

4,5

900

Má

Má

Má

Má

Má

Má

Má

Má

Má

Má

Má

Má

Má

Má

Má

Mko

Mko

Eg

Vb

Má

Má

Mko

Má

Má

Má

Mko

Má

Mko

Má

Eg

Eg

Mko

Má

205,00

Eg

Mko

Má

Vb

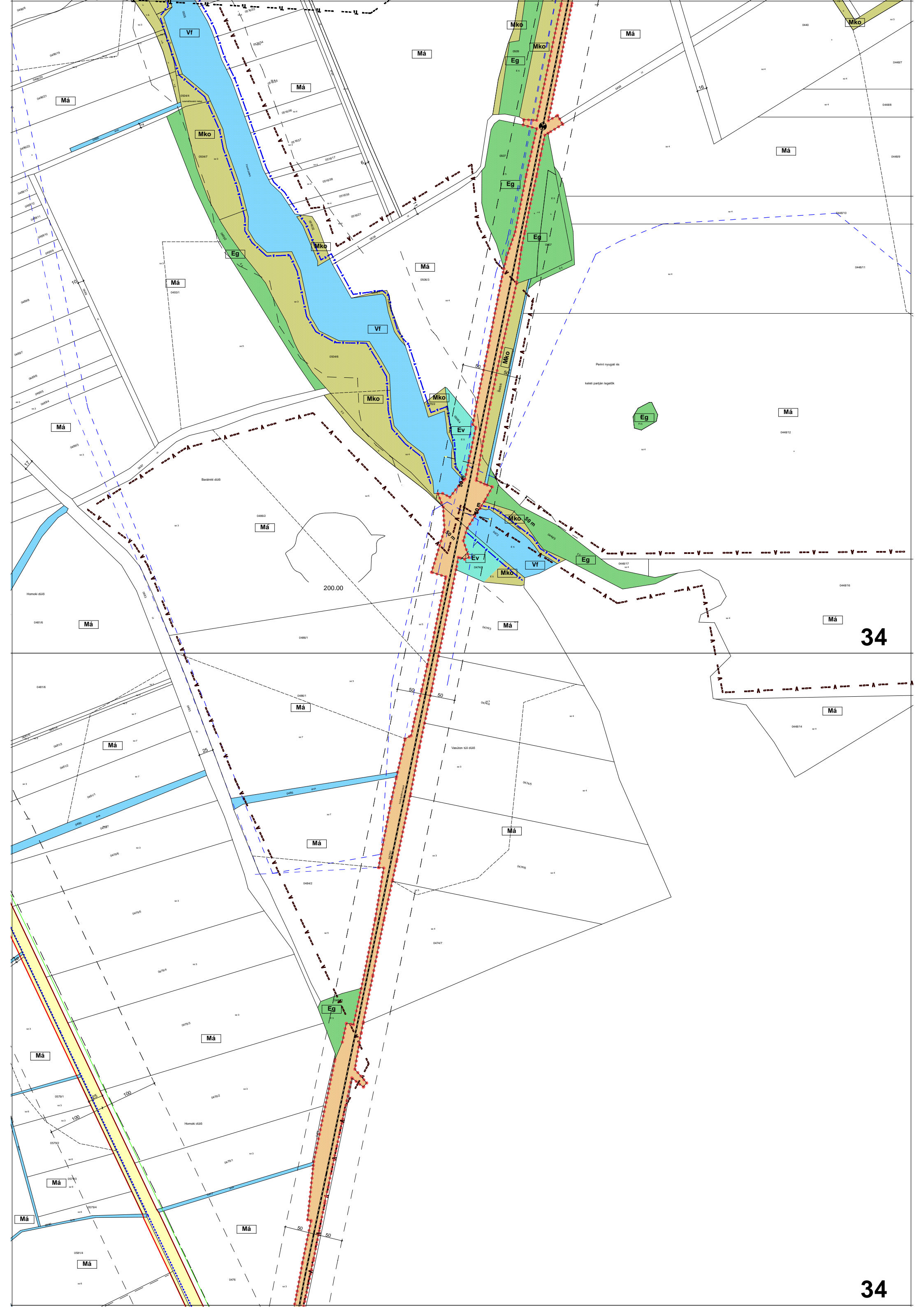
Má

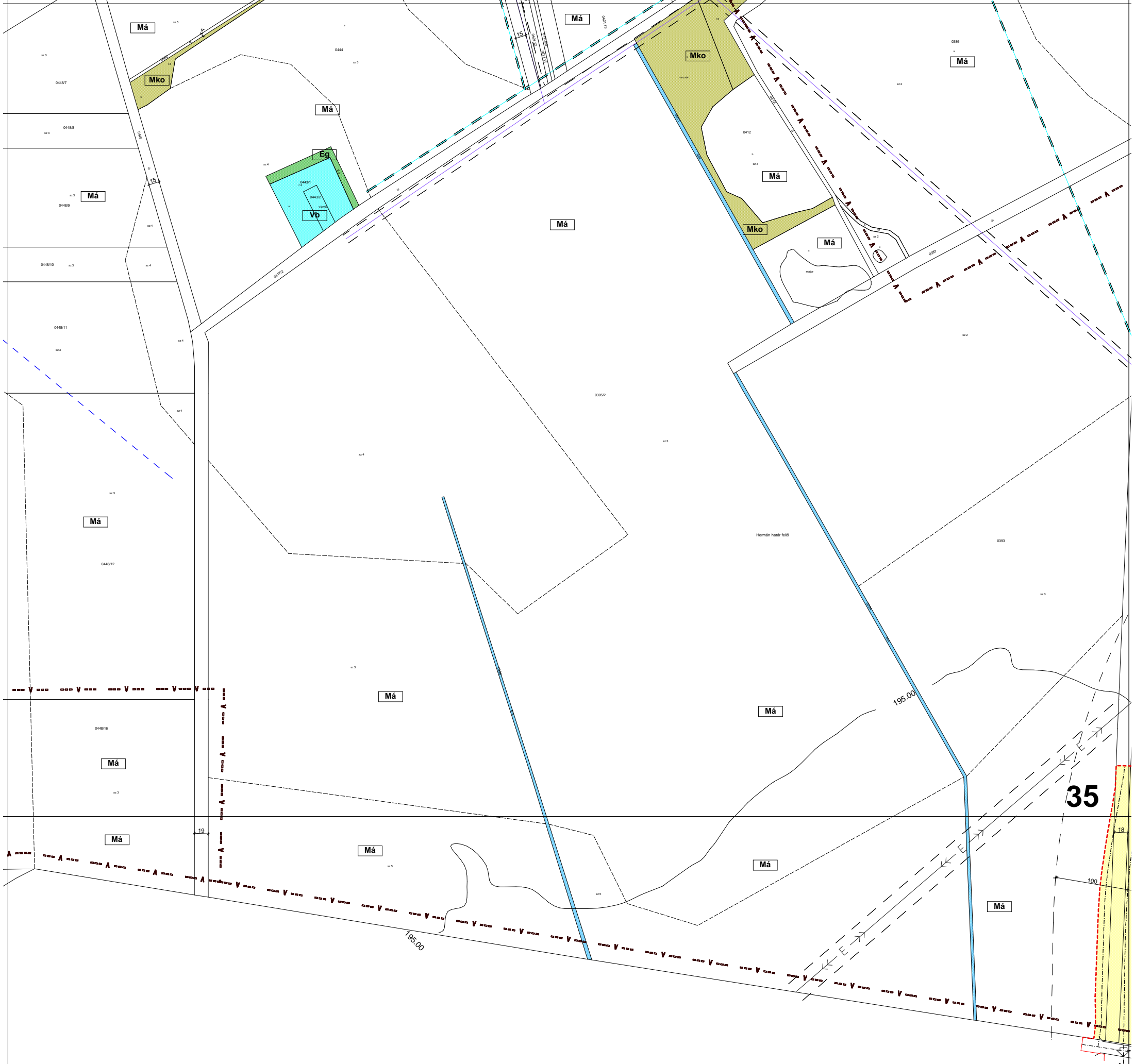
Má

Má

Má

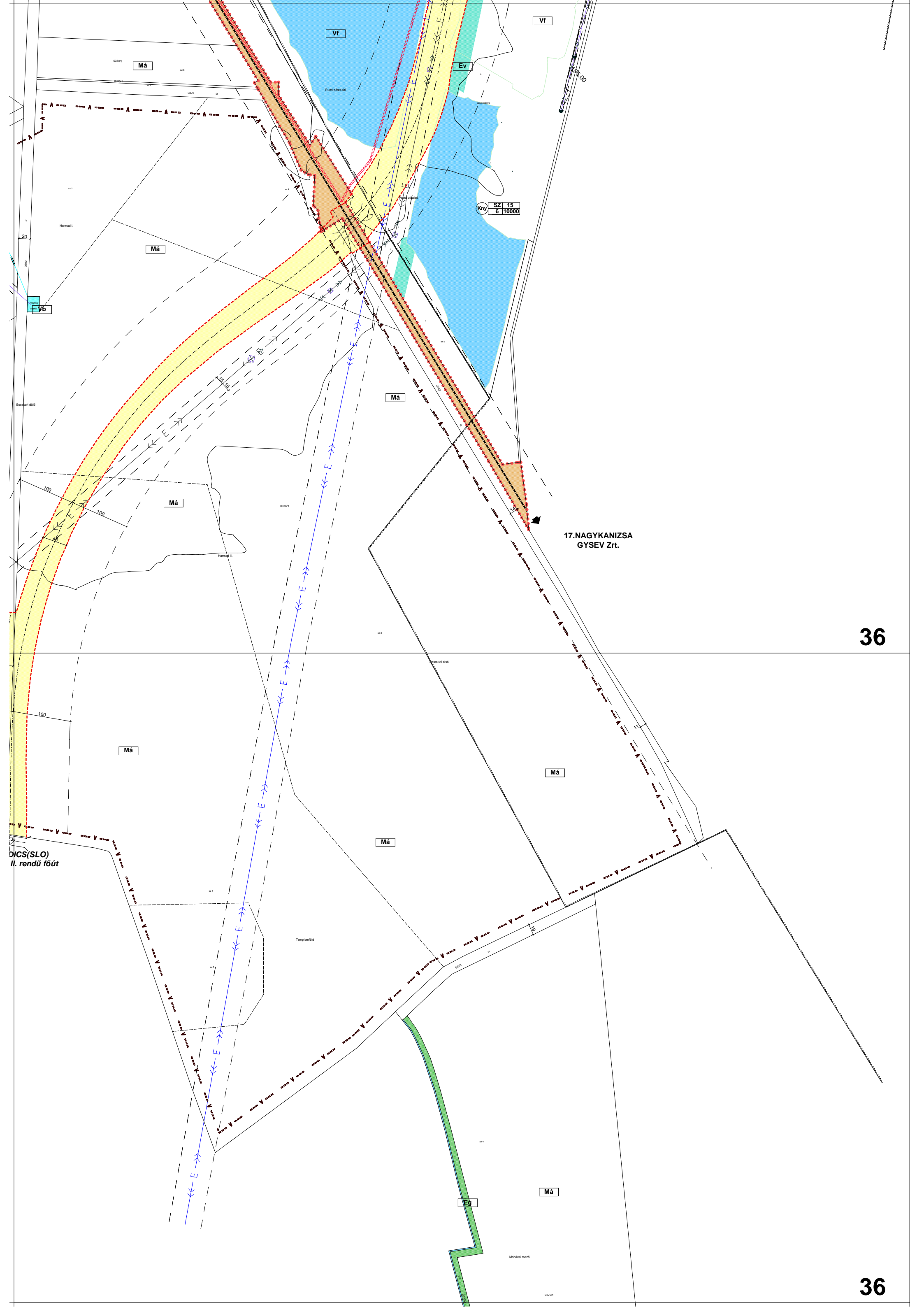
Má





35

RÉD
86.sz. II.

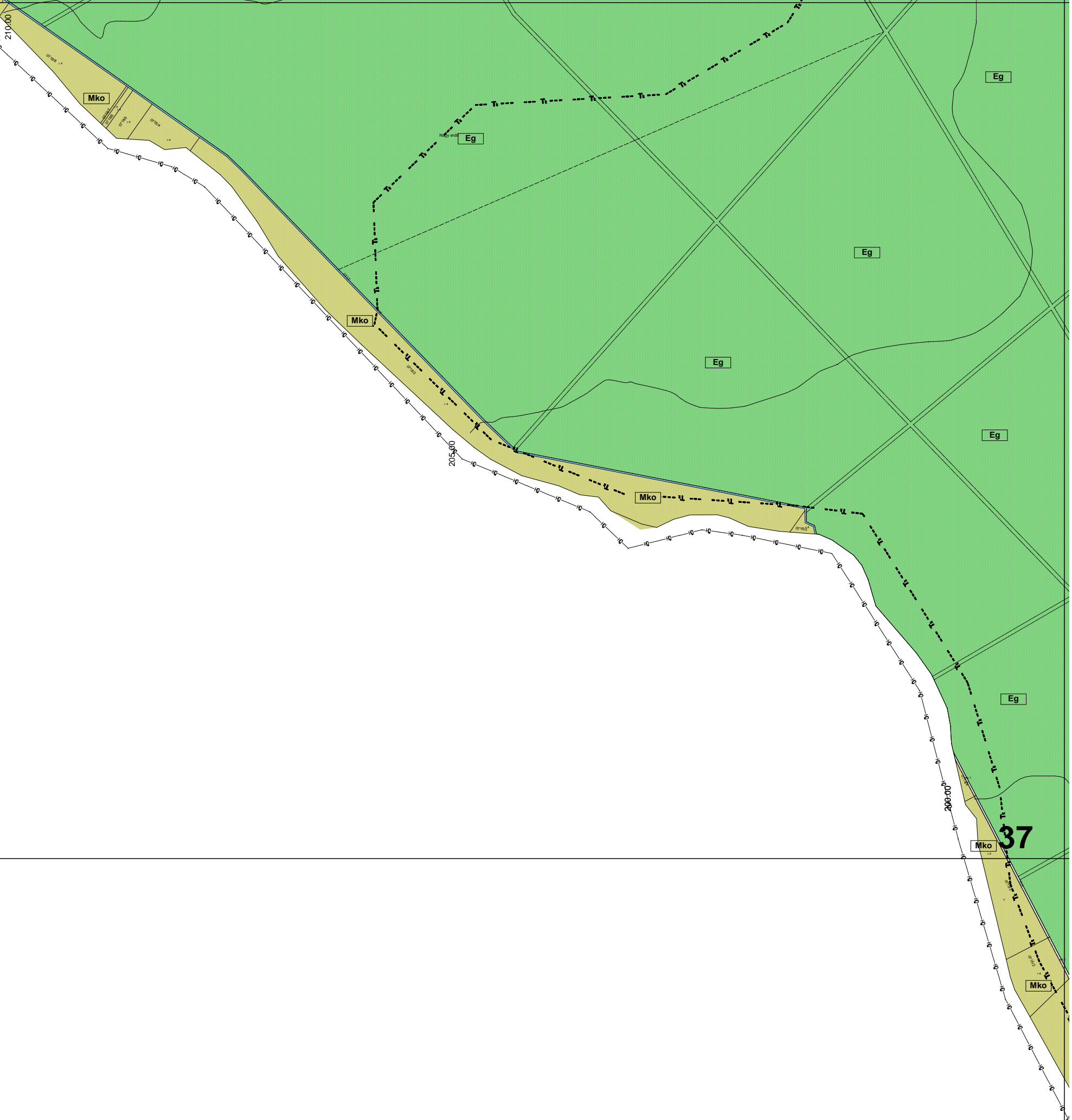


Kny SZ 15
6 10000

17. NAGYKANIZSA
GYSEV Zrt.

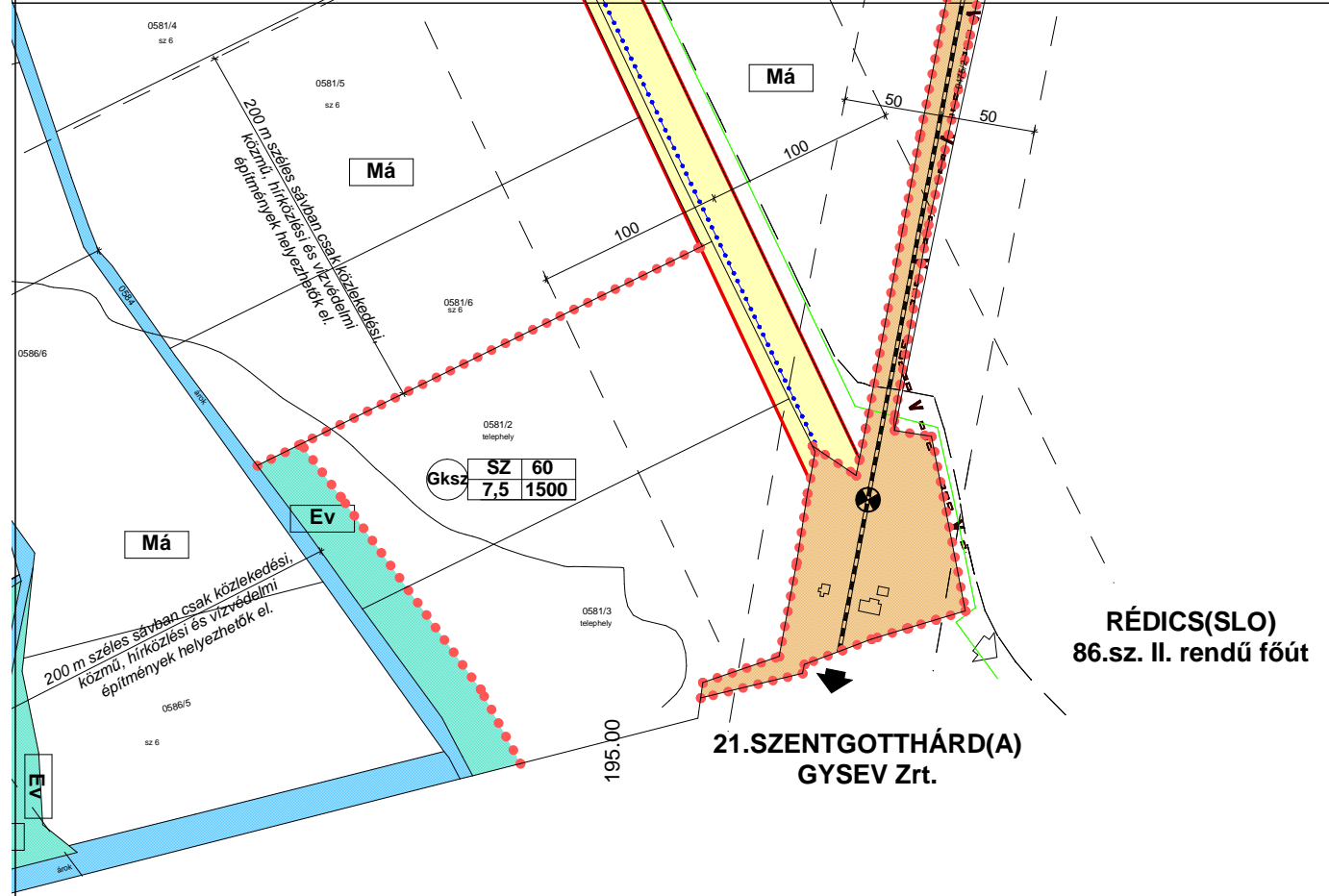
DICS(SLO)
II. rendű főút

JAK
8707. j. ö.k. út



37



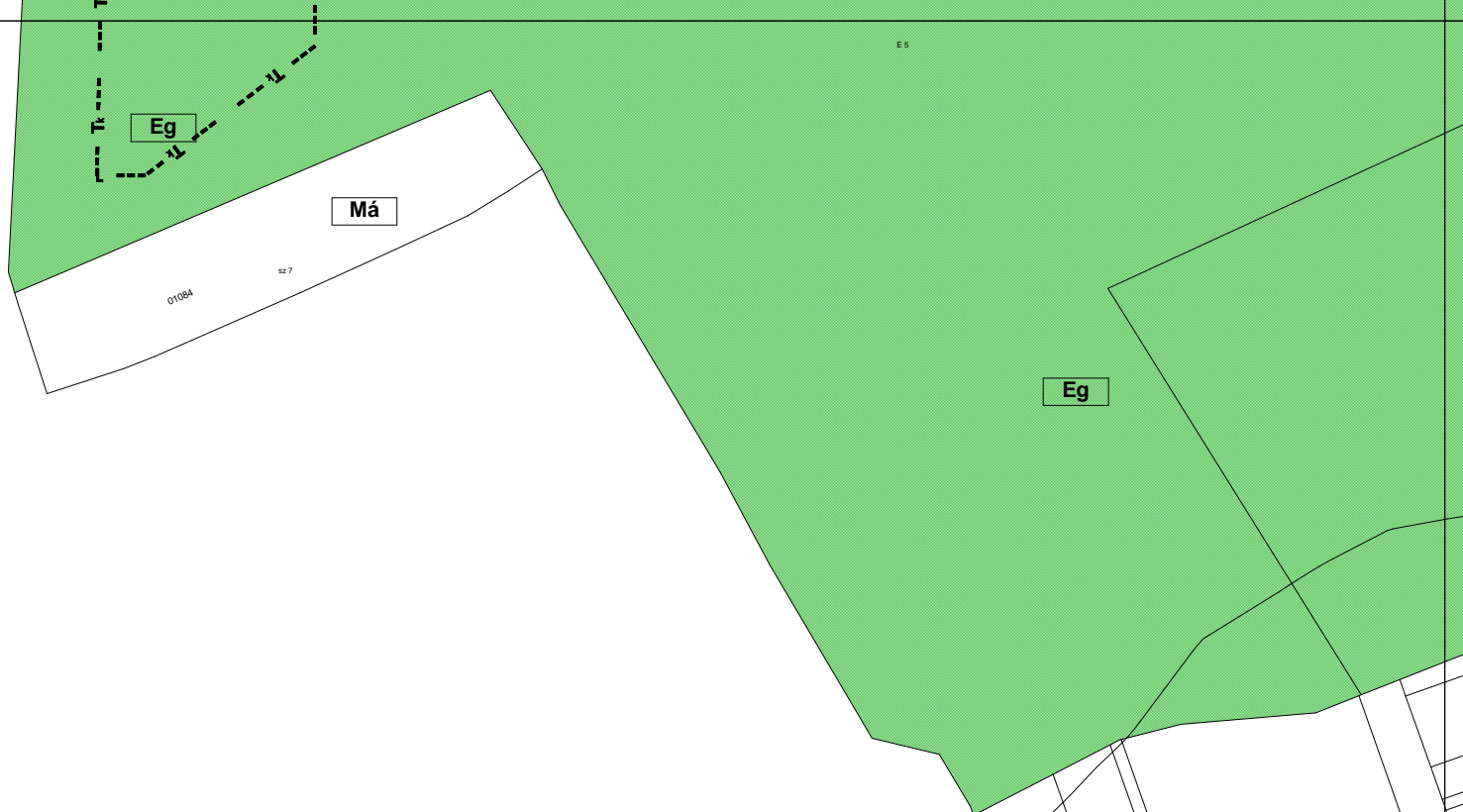


Eg

Eg

0370/4

E 2



235.00



Má

Eg

**BUCSU
FELSŐŐR/OBERWART (A)
89.sz. II. r. főút**

230.00

Má



41

**BUCSU
87133. j. bek. út**